

## VII. LAND USE DESIGNATIONS

Land Use Designation	Implementing Zoning Designations	Description
Park	PI R-8.4 R-9.6 R-12 R-15	The park land use designation represents land within the City that is intended for public use consistent with the adopted Parks and Recreation Plan.
Linear Park (I-90)	PI	The linear park (I-90) land use designation primarily contains the Interstate 90 right-of-way. The land use designation is also improved with parks and recreational facilities (e.g. Aubrey Davis park, I-90 Outdoor Sculpture Gallery, etc) adjacent to and on the lid above the Interstate 90 freeway.
Open Space	PI R-8.4 R-9.6 R-12 R-15	The open space use designation represents land within the City that should remain as predominantly unimproved open space consistent with the adopted Parks and Recreation Plan.
Commercial Office	CO B	The commercial office land use designation represents commercial areas within Mercer Island, located outside of the Town Center, where the land use will be predominantly commercial office. Complementary land uses (e.g. healthcare uses, schools, places of worship, etc.) are also generally supported within this land use designation.
Neighborhood Business	PBZ	The neighborhood business land use designation represents commercial areas within Mercer Island, located outside of the Town Center, where the land uses will be predominantly a mix of small scale, neighborhood oriented business, office, service, public and residential uses.
Single Family Residential (R)	R-8.4 R-9.6	The single family residential land use designation (R) represents areas within Mercer Island where development









<b>Land Use Designation</b>	<b>Implementing Zoning Designations</b>	<b>Description</b>
	R-12 R-15	will be predominantly single family residential neighborhoods. Complementary land uses (e.g. private recreation areas, schools, home businesses, public parks, etc) are generally supported within this land use designation.
Multifamily Residential (MF)	MF-2 MF-2L MF-3	The multifamily residential land use (MF) represents areas within Mercer Island where the land use will be predominantly multifamily residential development. Complementary land uses (e.g. private recreation areas, schools, home businesses, public parks, etc) are generally supported within this land use designation.
Town Center (TC)	TC	The Town Center land use designation represents the area where land uses consistent with the small town character and the heart of Mercer Island will be located. This land use designation supports a mix of uses including outdoor pedestrian spaces, residential, retail, commercial, mixed-use and office-oriented businesses.
Public Facility	C-O PI R-8.4 R-9.6 R-15 TC	The public facility land use designation represents land within the City that is intended for public uses, including but not limited to schools, community centers, City Hall, and municipal services.

**Figure 1- Land Use Map**

# Mercer Island Land Use Plan


The Land Use Plan is intended to be a generalized depiction of land uses. The map is not a description of zoning boundaries nor should it be interpreted on a site specific basis.

## Legend

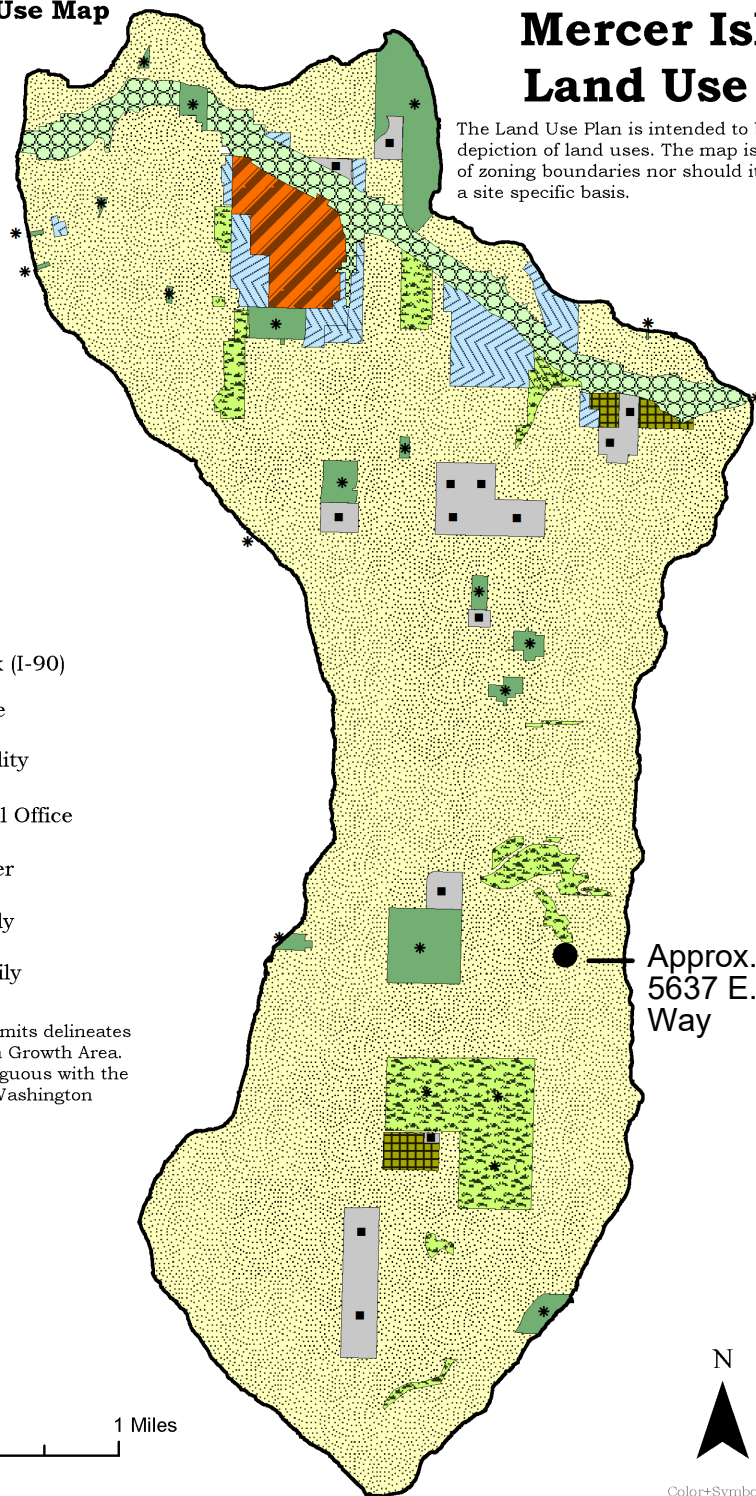
-  Park
-  Linear Park (I-90)
-  Open Space
-  Public Facility
-  Commercial Office
-  Town Center
-  Multi-Family
-  Single Family

The Mercer Island City limits delineates the communities' Urban Growth Area. The City limits are contiguous with the Mercer Island Lake Washington Shoreline.

Approx. location of 5637 E. Mercer Way



Map Date: 5/22/2020  
Color+SymbolLandUseMap2020.mxd



[City Website: www.mercergov.org](http://www.mercergov.org)

City Telephone: (206) 275-7600

[Code Publishing Company](#)

---